



# TRACCS

## TRansformative Advances in Climate modelling for Climate Services

Masa Kageyama (IPSL LSCE), Samuel Morin (CNRM),  
Pascale Braconnot (IPSL LSCE), Laurent Terray (CERFACS),  
David Salas y Mélia (CNRM)

WGNE/WGSIP joint meeting  
Nov. 4<sup>th</sup> 2024

# Key societal demand for climate information is unmet by current approaches

## Stakeholders

Governments, local authorities, NGOs, Industries, ...

Demand for climate change information for decision making & climate action (adaptation, mitigation, interventions)




Oise 2019, DR



Saint-Malo, 2020, DR



Puligny-Montrachet, 2021 DR



Alpes Maritimes, Alex, Octobre 2020, DR



Barrage d'Emosson, DR

## Diversity of demands

- local, regional
- decadal, centennial
- statistics, worst case scenarios
- sectoral, territorial
  
- not only data, but also expertise & trust

# Key societal demand for climate information is unmet by current approaches

## Stakeholders

Governments, local  
authorities, NGOs, Industries,  
...

Demand for climate change  
information for decision  
making & climate action  
(adaptation, mitigation,  
interventions)

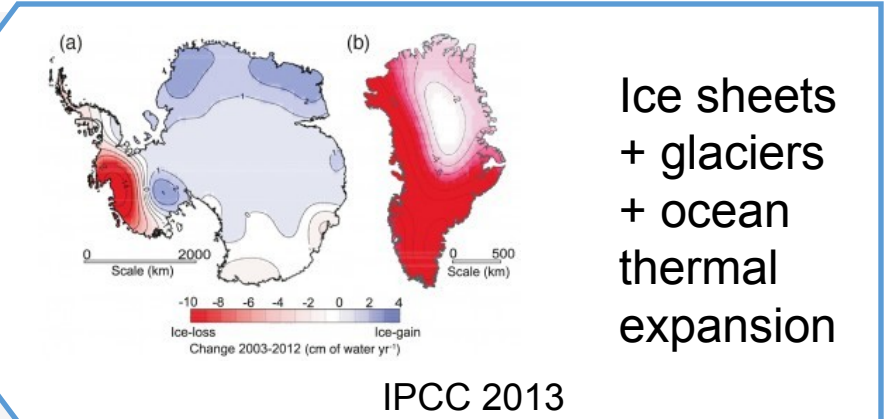
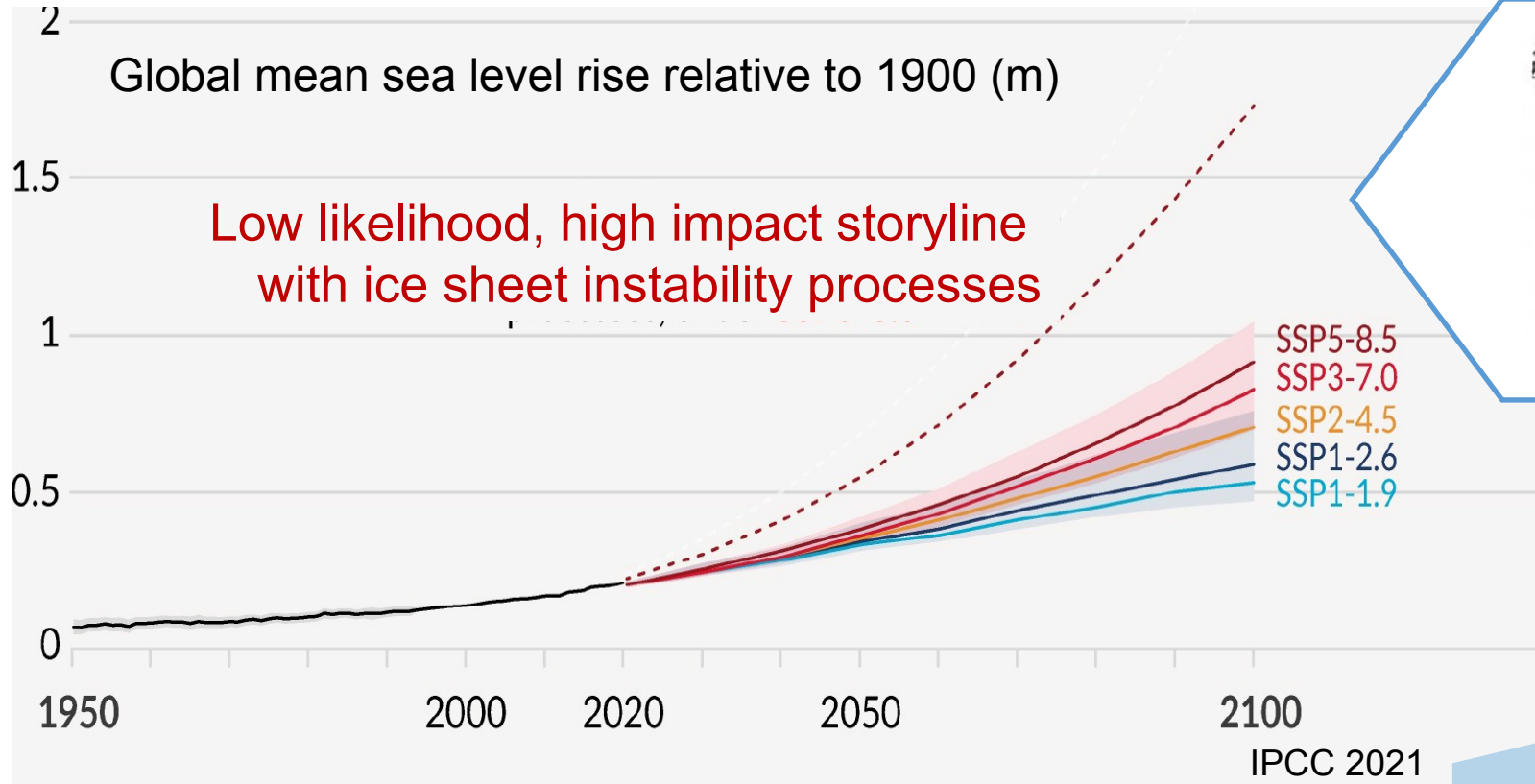
## Physical science basis



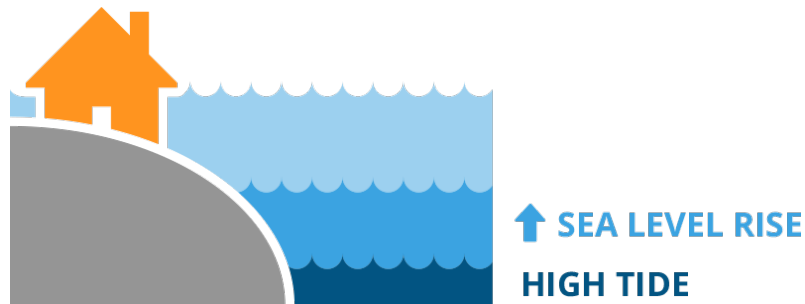
## Climate models

➔ knowledge on climate change at  
global and regional scales

# Missing components in climate models



Threats related to sea level rise



**Climate models**

➔ knowledge on climate change at global and regional scales

But currently

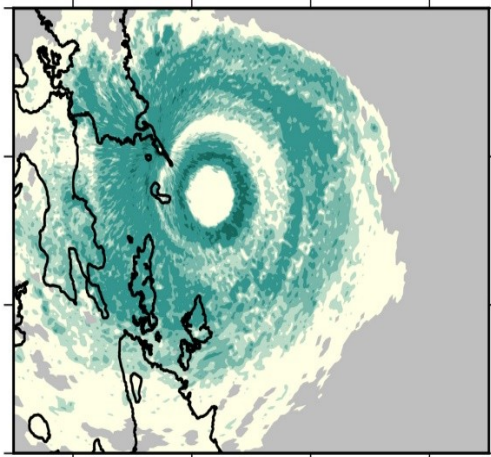
- miss key components

# Missing small scale phenomena in climate models

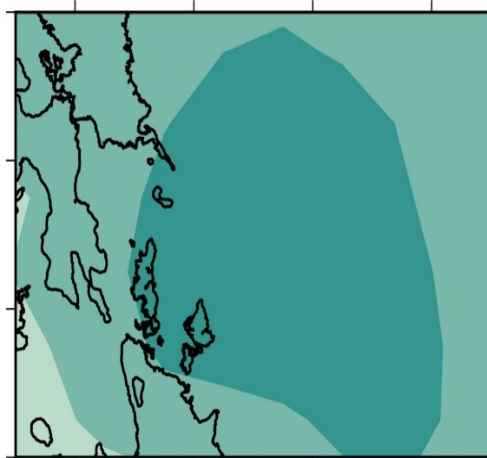
observations

models

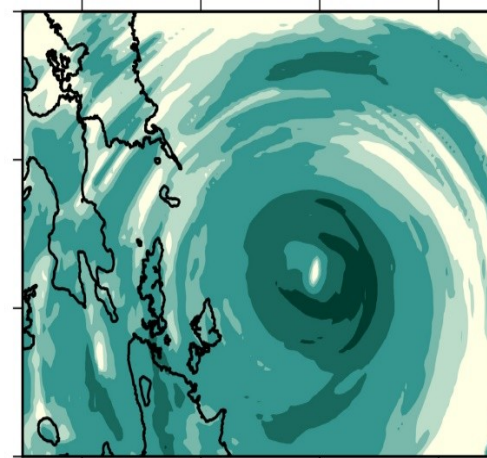
(b) Radar



(c) 60km



(f) 1km

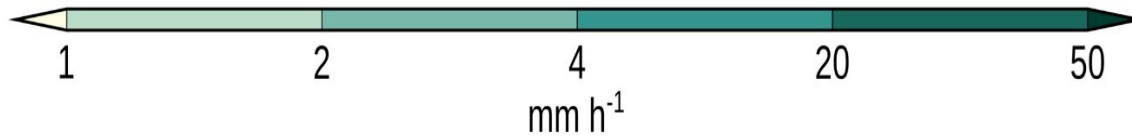


125°E 126°E 127°E 128°E


Haiyan  
super typhoon  
8/11/2013

Philippines  
4Mpersons displaced

IPCC 2021



Threats related to sea level rise



↑ **STORM SURGE**

↑ **SEA LEVEL RISE**  
**HIGH TIDE**

## Climate models

→ knowledge on climate change at global and regional scales

But currently

- miss key components
- misrepresent local scale phenomena and extremes

# Key societal demand for climate information is unmet by current approaches

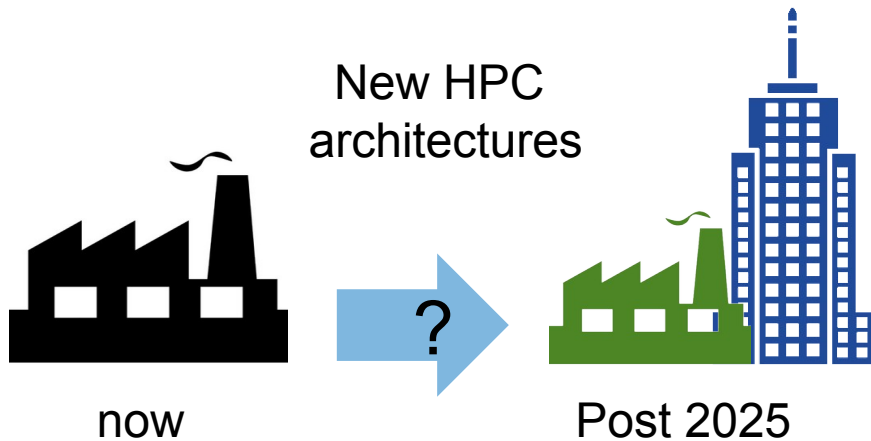
## Stakeholders

Governments, local authorities, NGOs, Industries, ...

Demand for climate change information for decision making & climate action (adaptation, mitigation, interventions)

## Physical science basis

- Met. services
- Research scientists (physics, model developers)
- ...



## Climate models

→ knowledge on climate change at global and regional scales

But currently

- miss key components
- misrepresent local scale phenomena and extremes
- need major rewriting to benefit from new computing architectures

# Key societal demand for climate information is unmet by current approaches

## Stakeholders

Governments, local  
authorities, NGOs,  
Industries, ...

Demand for climate change  
information  
for decision making &  
climate action  
(adaptation, mitigation,  
interventions)

## Physical science basis

- Met. services
- Research scientists  
(physics, model  
developers)
- ...

## Impacts, vulnerability and adaptation

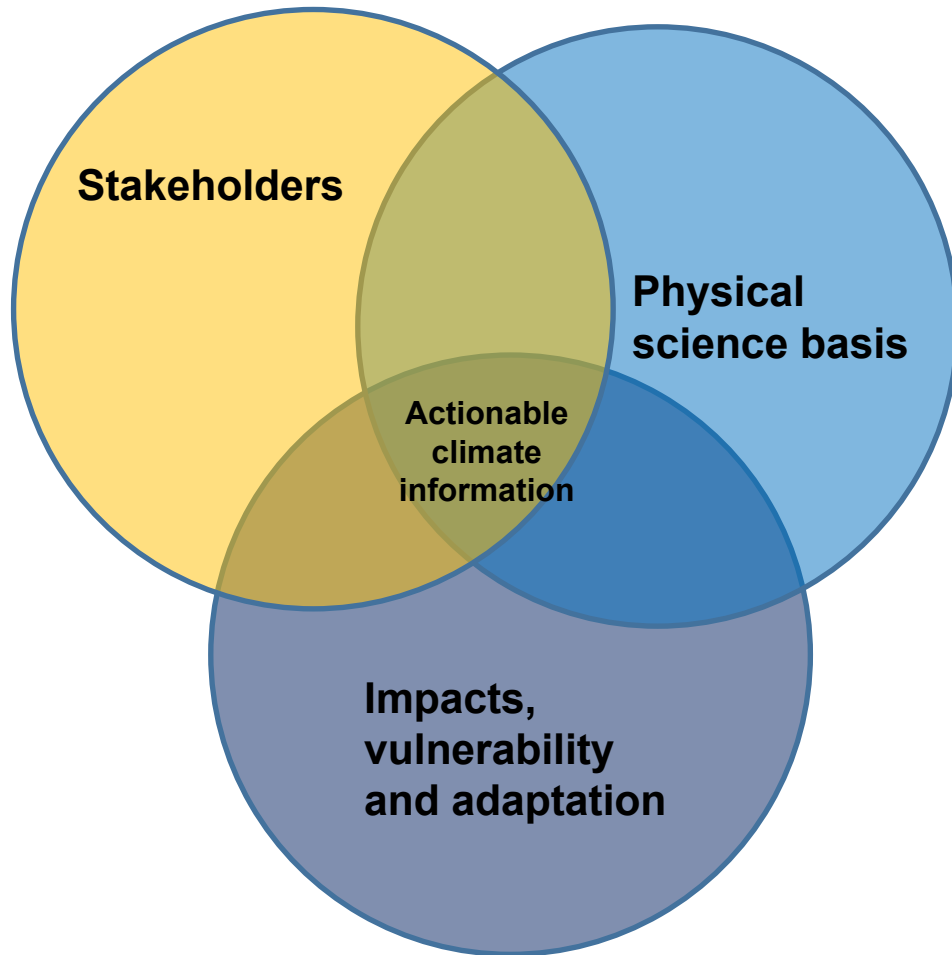
- Research scientists
- Consultancy
- ...

## Climate data alone is not enough for stakeholders

- Disconnection between users and producers
- Quality/appropriateness of data and information

➔ **Problem for decision making**

# TRACCS : TRansformative Advances in Climate modelling for Climate Services



## TRACCS main objectives

1/ Foster actionable climate change information co-designed between the scientific community and relevant stakeholders

to meet the users needs, from policy makers to industries, services and the general public

2/ Improve knowledge and tools on climate change processes, impacts and risks, from the global to the local scale

to deliver the best possible climate information for decision making;

3/ Train the next generation of professionals in model development, data distribution, climate science co-production, use and support of climate services

to ensure the sustainability of this enlarged climate science ecosystem.



# TRACCS Organization ; 8 years ; 51 M€

Operational coordination, executive office, communication and dissemination – 3 M€

International activities, training – 1.7 M€

Fostering the exploitation of  
climate science data and the  
development of climate services  
*« Impacts, adaptation and  
vulnerabilities »*

PC 1 to 4 - 10 M€

Addressing scientific and technical bottlenecks  
in climate modelling  
*« The physical science basis »*

PC 5 to 10 – 26.3 M€

Calls for  
projects

10 M€

**AO1** – Interdisciplinary approaches for climate change impacts,  
adaptation and services – 5 M€

**AO2** – Evaluation of climate interventions – 1 M€

**AO3** – AI for climate sciences – 2 M€


**AO4** – Model evaluation – 2 M€

# Fostering the exploitation of climate science data and the development of climate services

## PC1. Co-design with stakeholders



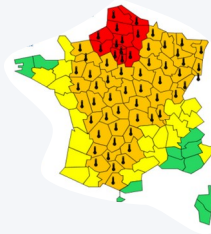
## PC2. Brokerage of data & methods



## PC3. Territorial information



## PC4. Extreme events



Future climate risks in France and elsewhere

- **Actionable climate change information** for key sectors and territories (France mainland & overseas, foreign countries)
- **Special focus on extreme events:** quantification, attribution, compounds, future evolution
- Transformative, **interdisciplinary and transdisciplinary** advances towards climate services

# Addressing scientific and technical bottlenecks in climate modelling

**PC5.  
New computing  
paradigms**

**PC6.  
Calibration &  
uncertainties**

**PC7.  
Physical  
processes**

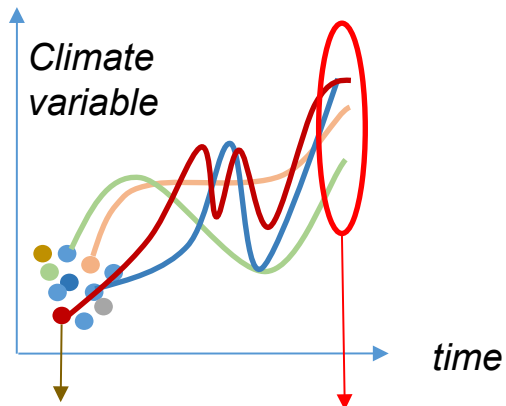
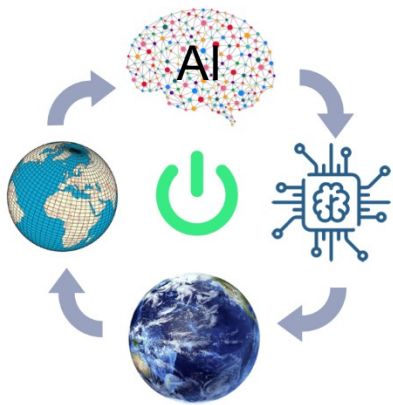
**PC8.  
Biogeo-  
chemistry**

**PC9.  
Polar ice  
sheets**

**PC10.  
km-scale climate  
information**

Transformative advances  
in model design

- increased use of IA,
- addressing new HPC frameworks,
- quantifying confidence levels



Calibration,  
parameter  
section

Distribution of  
values, including  
extremes

# Addressing scientific and technical bottlenecks in climate modelling

**PC5.**  
New computing paradigms

**PC6.**  
Calibration & uncertainties

**PC7.**  
Physical processes

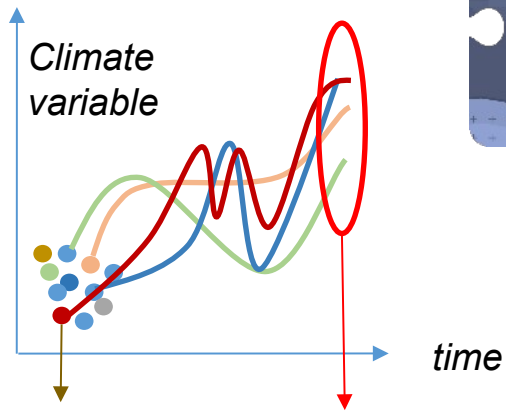
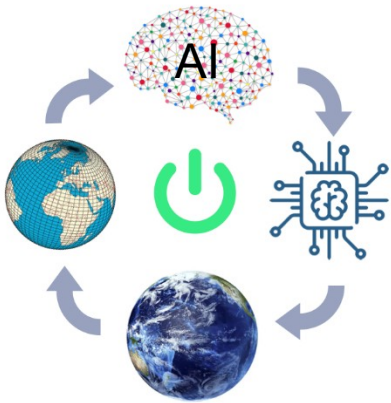
**PC8.**  
Biogeochemistry

**PC9.**  
Polar ice sheets

**PC10.**  
km-scale climate information

Transformative advances in model design

- increased use of IA,
- addressing new HPC frameworks,
- quantifying confidence levels



Calibration,  
parameter  
section

Distribution of  
values, including  
extremes

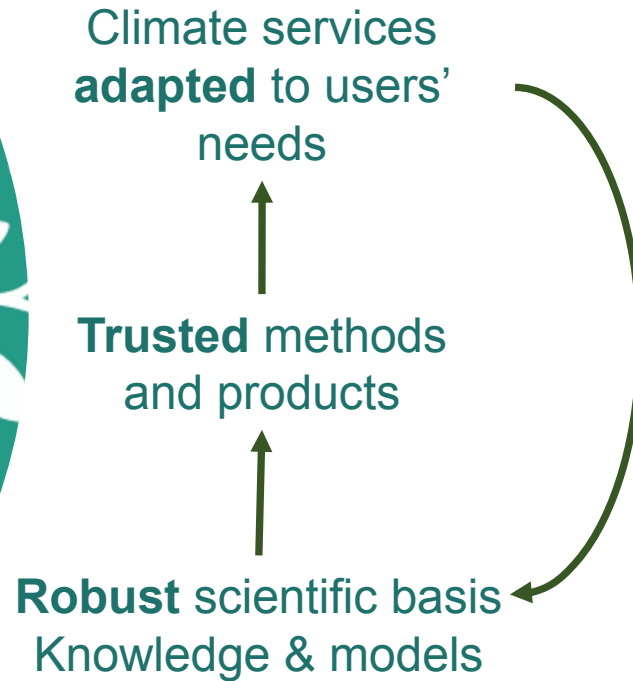


TRACCS will develop and contribute

- a consistent set of improved climate models
- operating across all spatial (100-1 km scale) and temporal scales of the climate system,
- enabling long simulations & large ensembles.

Robust  
basis  
for science  
and climate  
services

# TRACCS in a nutshell



TRACCS is:

- an 8 year programme (51 M€ total cost)
- an unprecedented effort by the French climate research organizations to join forces and develop **a strategic roadmap for transforming climate modeling frameworks and unleash the development of genuine and actionable climate services.**
- a **cornerstone PEPR** interacting with other PEPRs and research & operational initiatives requiring trustable and fit-for-purpose climate change information much beyond the current state-of-the-art (OneWater, FAIRCarbon, others to come)

**Relevant to national frameworks** (National Low Carbon Strategy SNBC, National Adaptation Plans PNACC) and **institutions** (ONERC, High Council for Climate, relevant ministries and agencies)

**Strong international dimension** (connections & complementarities with Copernicus C3S, DestinE, WMO/WCRP).



PROGRAMME  
DE RECHERCHE  
CLIMAT

Thank you for your attention !



Et abonnez-vous à la newsletter  
pour recevoir toute l'actualité TRACCS !

[contacts-traccs@listes.ipsl.fr](mailto:contacts-traccs@listes.ipsl.fr)



**TRACCS**

# **TRACCS Core Projects**



## PC1: Stakeholder interaction platform

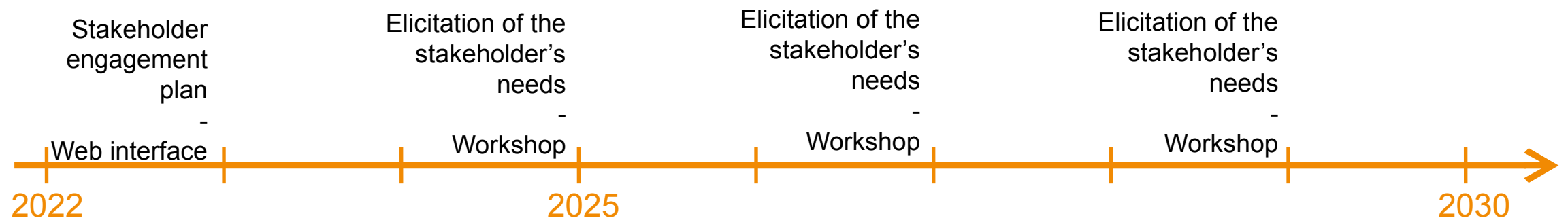
5 permanent staff, 3 long-term positions – 1680 k€



Develop a dialogue platform **to translate stakeholder's needs into scientific questions**, taking into account up-to-date knowledge about the models' capacities and performance.

**Engage a wide range of stakeholders:** local and regional authorities; governmental and international agencies; industry; NGOs; water-agriculture-forestry management (Europe and tropical countries).

## Co-design new climate services – Strengthen science with and for society








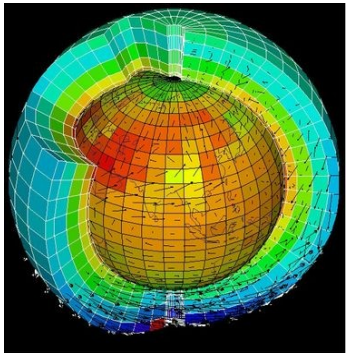
## PC2: Brokerage of data and methods

4 permanent staff, 3 long-term positions – 1825 k€

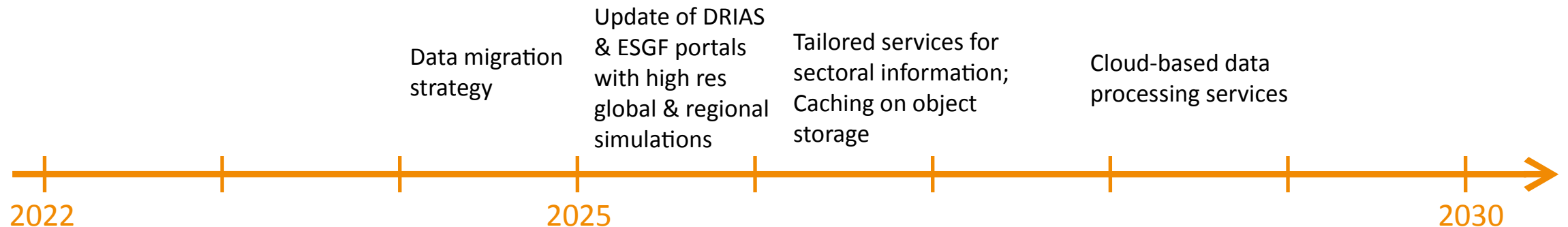
The amount of data generated by climate models will increase tremendously with the advent of exascale computing. These large volumes of data to be shared will **require** paradigm changes.

### Provide a robust and sustainable infrastructure to distribute climate data and software for scientific and societal stakeholders

- New actionable datasets , redesign of DRIAS portal to better meet sectorial needs
- First-class services for advanced users to access innovations developed in TRACCS, build upon the national GAIA-DATA infrastructure and interfaced with generic European Infrastructures EOSC, EGI, Copernicus, DestinE and EUDAT
- Preparation of data-ready analyses for ‘less advanced’ users, relying on cloud-based technologies and formats.



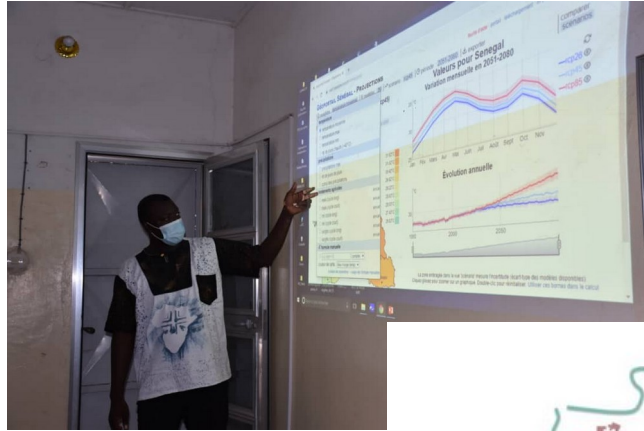
### Provide access to very high resolution datasets with on-demand analytics – Support adjusted and actionable climate change data





## PC3: Territorial climate services demonstrators – the added value of integrated climate information

10 permanent staff, 4 long-term positions, 5 post-docs, Stakeholders Engagement – 3270 k€



Stakeholders' values should be the starting point of climate information and service development, not the end point.

- 1) Engage multi-disciplinary teams of stakeholders to co-construct and co-produce decision-relevant and scale-relevant information,
- 2) Foster co-designed information portals and climate services,
- 3) Perform inter-disciplinary and multi-sectoral analyses.

**Climate services demonstrators prototyped in France, and two highly vulnerable countries, Senegal and Ivory Coast**

**The French network of Regional Groups of Climate Expert (GRECs) supported**

Regular meetings with GRECs

Regular meetings with Senegal and Ivory Coast Authorities





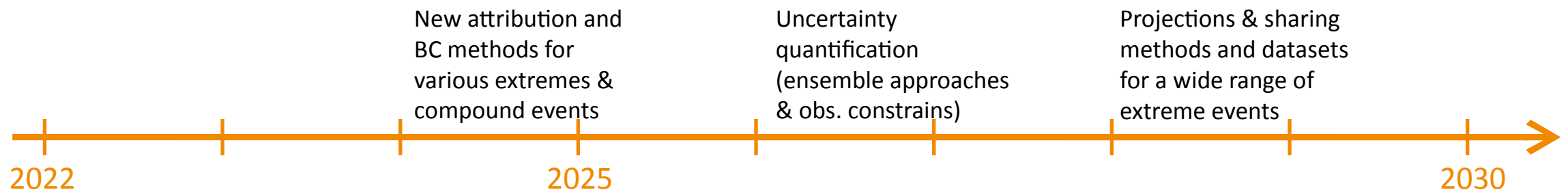
# PC4: Extreme events under climate change – statistical methods, attribution, projections

8 permanent staff, 2 long-term positions, 3 post-doc, 2 PhD – 3219 k€



- Extreme events are very **impactful** for many activities and ecosystems
  - Projected to be **more frequent** in the future
- => Need of **robust hazard projections** for a large range of extremes:
- ✓ e.g., heat/cold waves, heavy rainfall, droughts, storms, etc.
  - ✓ including **more unusual events** and “**Compound events**”

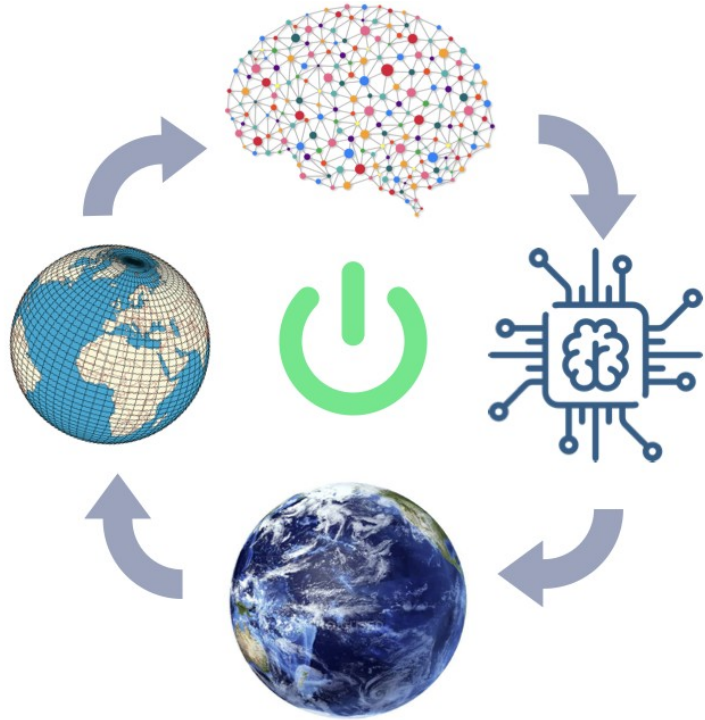
## New statistical & ML methods (bias correction/obs. constraints/attribution/uncertainties) & projections





## PC5: New computing paradigms – designing efficient, modular & trainable climate models

7 permanent staff, 6 long-term positions, 1 post-doc – 3521 k€



Climate models : key **numerical tools** for climate services.

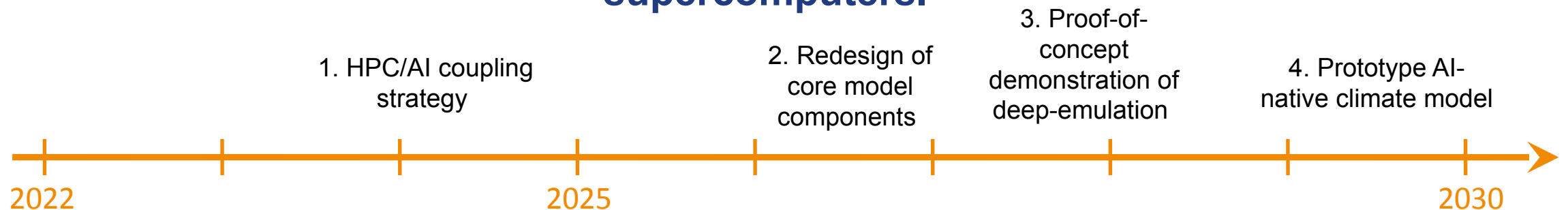
Challenges : exascale, km-scale, AI/ML, uncertainties, fit-for-purpose

=> Need to redesign models and prepare their (R)evolution

### Objectives

- develop robust protocols for leveraging AI in climate models
- redesign compute-intensive model components and interfaces
- explore disruptive paradigms for longer-term evolutions

## Core technologies for leveraging AI in climate models and exploiting upcoming supercomputers.

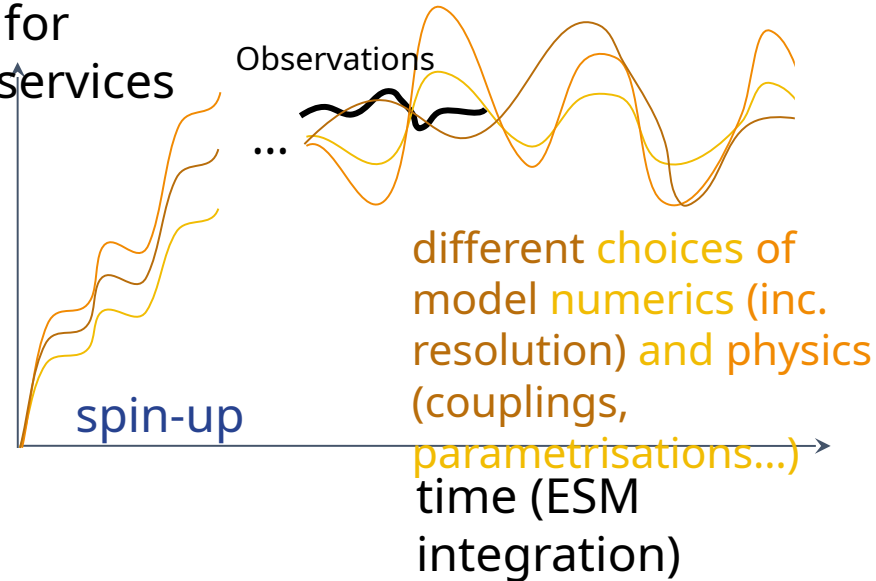


# PC6: Exploring uncertainties – advancing model development for climate services

13 permanent staff, 4 long-term positions, 1 post-doc, 1 PhD – 3383 k€

ESM variable of  
interest for  
climate services

model calibration



Model calibration: a long-standing bottleneck in Earth system modelling

Need to tackle all modelling uncertainties to deliver appropriate climate information

Recent and original scientific advances from the French community

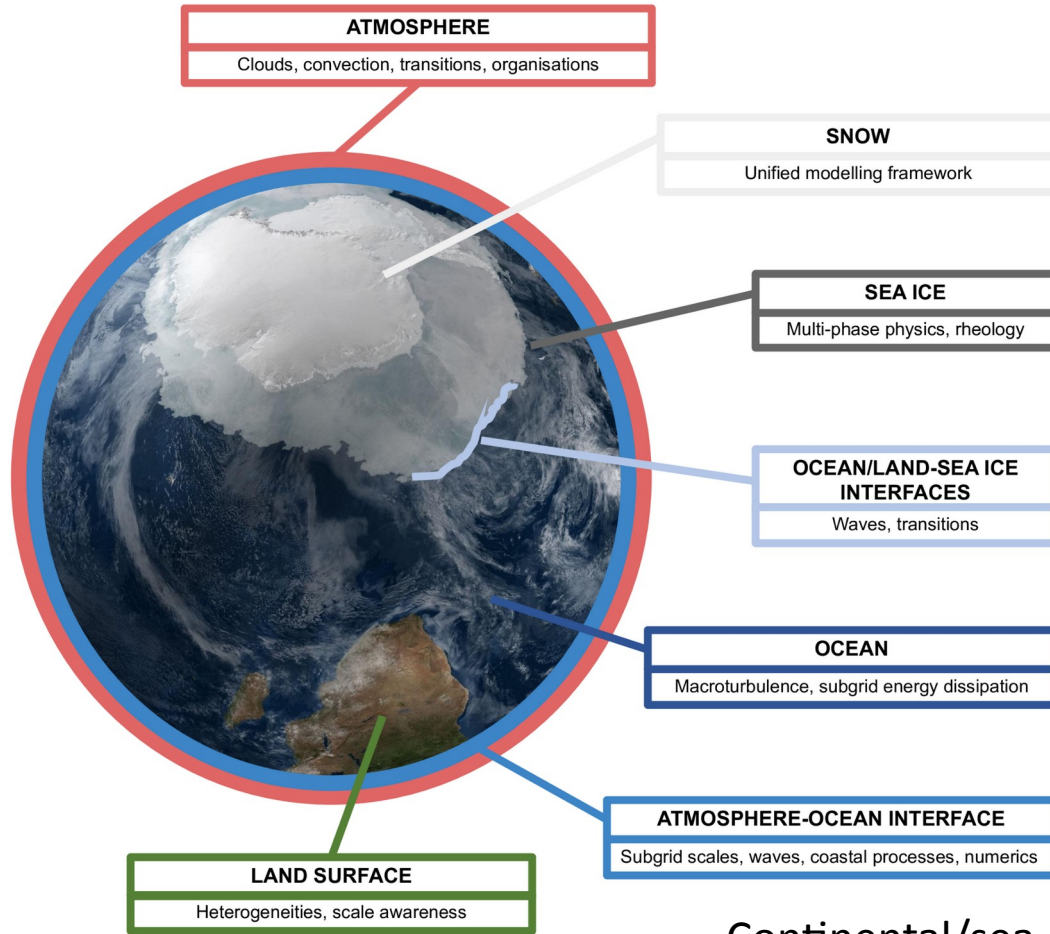
- **Develop innovative strategies for ESM spin-up**
- **Objective and efficient ESM calibration, benefiting from AI**
- **Fully address ESM parametric uncertainty**
- **Narrow projections with observational constraints**

**Accelerating feedbacks between model development/validation/climate services**  
**Solid basis to coordinate model hierarchies (resolution, complexity)**



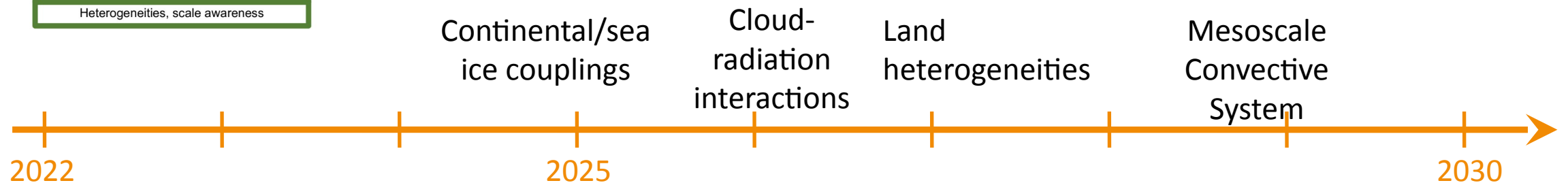
# PC7: Enhanced representation of physical processes – Increasing the ESM reliability for climate studies and projections

17 permanent staff, 7 long-term positions, 4 post-docs, 1 PhD – 5706 k€



- Advance theoretical models of physical processes
- Fully benefit from process/high-resolution models and most recent observations
- Explore the potentiality of AI-based techniques

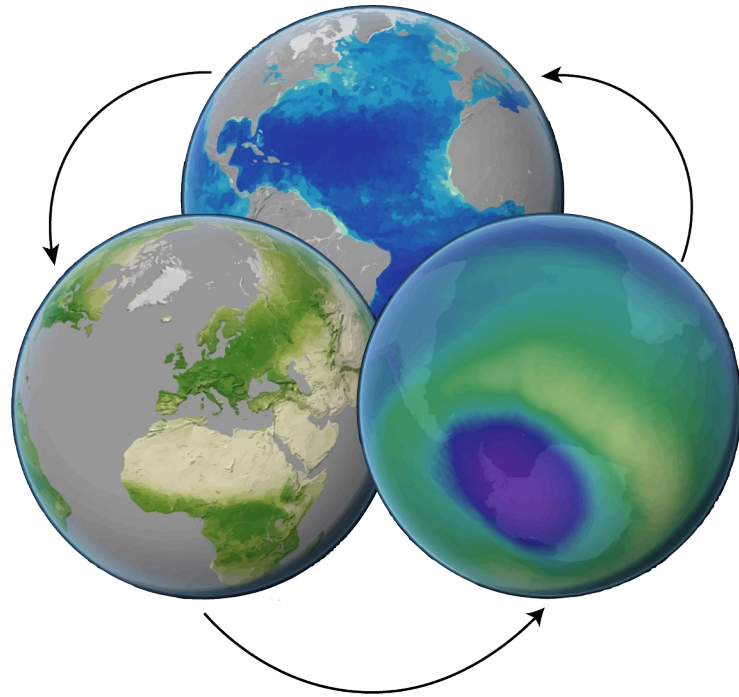
**Novel, consistent and scale-aware representations of Earth system processes**





## PC8: Enhanced treatment of biogeochemical processes – climate feedbacks, impacts and vulnerabilities

13 permanent staff, 4 long-term positions, 2 post-docs, 1 PhD – 4517 k€



The current level of integration of these processes is lagging behind the most up-to-date knowledge, limiting our ability to deliver information on climate/Earth system feedbacks, impacts and vulnerabilities.

The aim is to explore a wider range of approaches to make a step change in the representation of biogeochemical responses in ESMs and analyze their interactions.

The focus will be on components of high level of interest for their impacts on the Earth system: P, N, C, and Fe cycles and their isotopes, fires, biogenic volatile organic compounds, and the dynamics of semi-arid ecosystems.

**Transformative aspects include co-developing new inter-operable biogeochemical process modules between IPSL /CNRM ESMs, making use of advanced tools such as emulators to speed up biogeochemical processes**





## PC9: Polar Ice Sheets in the climate system – addressing high-end sea-level scenarios

12 permanent staff, 5 long-term positions – 3947 k€

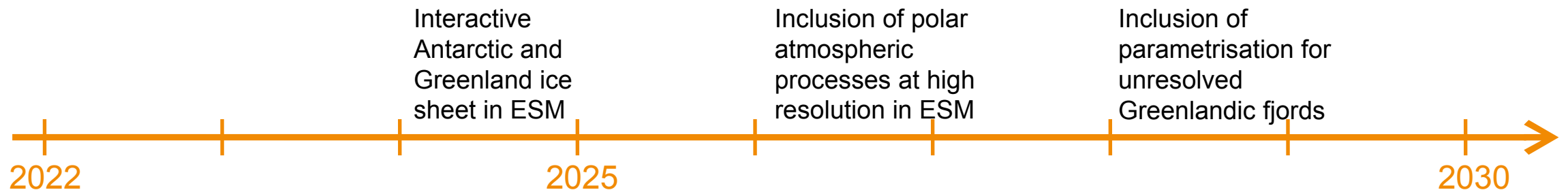


Greenland and Antarctica mass loss: the main uncertainty in the projections of the forthcoming mean sea-level rise.

The national community: a recognized leader in ice sheet model developments.

**Include ice sheet model in ESM, the last missing climate component not represented in ESMs worldwide.**

**Ice sheets in CNRM and IPSL ESMs Implemented - Improved understanding of ice sheets tipping points**

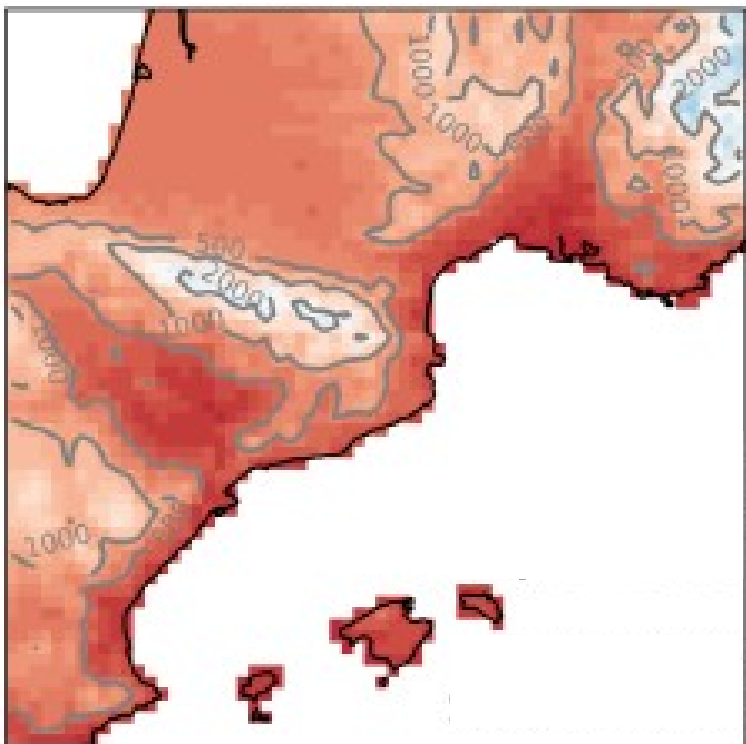






## PC10: Reaching the local scale in climate studies – towards reliable climate information for local adaptation strategies

15 permanent staff, 5 long-term positions, 2 post-docs, 2 PhD – 4705 k€



- Reliable local-scale (~1 km) climate projections and information = unreached (technical & scientific) challenge so far
- Needed for specific areas (eg, mountains, cities, islands coasts) & climate services (eg, for institutions, citizens, companies)

=> We need to:

- ✓ increase the resolution while preserving consistency b/ scales
- ✓ add new HR processes parametrization and coupling (eg, aerosol-cloud radiation, city-climate, etc), including w/ machine learning techniques
- ✓ better understand local phenomena for risk assessment

### Beyond current local-scale climate modelling – integration of the French communities & projections

